

05/24/2023 03:19:22 PM

HOUSE OF REPRESENTATIVES
CONFERENCE COMMITTEE REPORT

Mr. President:
Mr. Speaker:

The Conference Committee, to which was referred

HB1599

By: Martinez of the House and Paxton of the Senate

Title: Municipalities; video services systems; definition; effective date.

Together with Engrossed Senate Amendments thereto, beg leave to report that we have had the same under consideration and herewith return the same with the following recommendations:

1. That the Senate recede from its amendment; and
2. That the attached Conference Committee Substitute be adopted.

Respectfully submitted,

House Action _____ Date _____ Senate Action _____ Date _____

HB1599 CCR (A)
HOUSE CONFEREES

Alonso Sandoval, Arturo

Banning, Chris



Boatman, Jeff




Miller, Nicole



Olsen, Jim

Pae, Daniel



Provenzano, Melissa



Roberts, Eric



Townley, Tammy

Williams, Danny

HB1599 CCR A

SENATE CONFEREES





Paxton

Daniels

McCortney

Howard

Floyd

House Action _____ Date _____ Senate Action _____ Date _____

House Action _____ Date _____ Senate Action _____ Date _____

AUTHOR(s)/COAUTHOR(s) CURRENTLY IN THE QUEUE for HB1599

As of 5/24/2023 3:15:50 PM

Remove Representative Martinez as principal House author and substitute with Representative Echols

1 STATE OF OKLAHOMA

2 1st Session of the 59th Legislature (2023)

3 CONFERENCE COMMITTEE
4 SUBSTITUTE
5 FOR ENGROSSED
6 HOUSE BILL NO. 1599

By: Martinez of the House

and

Paxton of the Senate

7
8
9 CONFERENCE COMMITTEE SUBSTITUTE

10 An Act relating to cities and towns; amending 11 O.S.
11 2021, Section 43-105, which relates to amendments or
12 changes of regulations, restrictions, and boundaries;
13 establishing requirements for legislative municipal
14 procedures; limiting power to interfere with property
15 owner rights by zoning and regulations; restricting
16 the denial of applications; clarifying purpose of
17 notice and hearing; directing governing body to
18 identify basis of denial; providing for award of
19 reasonable costs in appeals proceedings; amending 11
20 O.S. 2021, Section 45-104, which relates to public
21 improvements and plats of land, planning commission
22 review, and subdivision regulations; establishing
23 requirements for preliminary or final plats and
24 subdivisions; designating determinations as quasi-
judicial; establishing basis of determinations;
clarifying purpose of notice and hearing; providing
for award of reasonable costs in appeals proceedings;
and providing an effective date.

BE IT ENACTED BY THE PEOPLE OF THE STATE OF OKLAHOMA:

SECTION 1. AMENDATORY 11 O.S. 2021, Section 43-105, is
amended to read as follows:

1 Section 43-105. A. Regulations, restrictions and district
2 boundaries of municipalities may be amended, supplemented, changed,
3 modified or repealed. The requirements of Section 43-104 of this
4 title on public hearings and notice shall apply to all proposed
5 amendments or changes to regulations, restrictions or district
6 boundaries.

7 B. Protests against proposed changes shall be filed at least
8 three (3) days before the date of the public hearings. If protests
9 are filed by:

10 1. The owners of twenty percent (20%) or more of the area of
11 the lots included in a proposed change~~r;~~ or

12 2. The owners of fifty percent (50%) or more of the area of the
13 lots within a three hundred (300) foot radius of the exterior
14 boundary of the territory included in a proposed change~~r;~~
15 then the proposed change or amendment shall not become effective
16 except by the favorable vote of three-fourths (3/4) of all the
17 members of the municipal governing body where there are more than
18 seven members in the governing body, and by three-fifths (3/5)
19 favorable vote where there are seven or less members in the
20 governing body.

21 C. Municipal zoning decisions are legislative in nature and
22 valid unless the challenging party proves the ordinance lacks a
23 substantial relation to the public health, safety, or general
24 welfare of the public in light of objective and relevant facts, or

1 if the decision constitutes an unreasonable, arbitrary exercise of
2 police power.

3 D. If the validity of a challenged zoning ordinance or zoning
4 decision is fairly debatable, in light of objective and relevant
5 facts, the legislative judgment of the municipality must stand.

6 E. Comprehensive plans may be utilized as a guide in the
7 decision making process, however determinations must be made in
8 light of objective and relevant facts as well as utilizing
9 processes and requirements outlined in the municipal code.

10 F. The notice and hearing provisions in Sections 43-104
11 through 43-106 of this title, or otherwise as may be applicable,
12 are intended to provide members of the public with a right to be
13 heard, explain how they think their interests are affected, and to
14 bring to the attention of the governing body objective and relevant
15 facts. However, decisions on land use applications shall not be
16 based solely upon the presence, numbers, or magnitude of opposition
17 or protests in the absence of objective and relevant facts.

18 SECTION 2. AMENDATORY 11 O.S. 2021, Section 45-104, is
19 amended to read as follows:

20 Section 45-104. A. Before final action may be taken by any
21 municipality or department thereof on the location, construction, or
22 design of any public building, statue, memorial, park, parkway,
23 boulevard, street, alley, playground, public ground, or bridge, or
24 the change in the location or grade of any street or alley, the

1 question shall be submitted to the planning commission for
2 investigation and report. Counties and school districts may be
3 exempted from the payment of a fee to obtain any license or permit
4 required by a zoning, building, or similar ordinance of a
5 municipality.

6 B. All plans, plats, or replats of land laid out in lots or
7 blocks, and the streets, alleys, or other portions of the same,
8 intended to be dedicated to public or private use, within the
9 corporate limits of a municipality, shall first be submitted to the
10 municipal planning commission for its approval or rejection. Before
11 said plans, plats, or replats shall be entitled to be recorded in
12 the office of the county clerk, they shall be approved by the
13 municipal governing body. It shall be unlawful to offer and cause
14 to be recorded any such plan, plat, or replat in any public office
15 unless the same shall bear thereon, by endorsement or otherwise, the
16 approval of the municipal governing body. Any plat filed without
17 the endorsed approval of the municipal governing body shall not
18 import notice nor impose any obligation or duties on the
19 municipality. The disapproval of any such plan, plat, or replat by
20 the municipal governing body shall be deemed a refusal of the
21 proposed dedication shown thereon.

22 C. The municipal planning commission may exercise jurisdiction
23 over subdivision of land and adopt regulations governing the
24 subdivision of land within its jurisdiction. Any such regulations,

1 before they become effective, shall be approved by the municipal
2 governing body and shall be published as provided by law for the
3 publication of ordinances. Such regulations may include provisions
4 as to the extent to which streets and other ways shall be graded and
5 improved and to which water, sewer, and other utility mains, piping,
6 or other facilities shall be installed as a condition precedent to
7 the approval of the plat. The regulations may provide for a
8 tentative approval of the plat before such installation. Any such
9 tentative approval shall be revocable for failure to comply with
10 commitments upon which the tentative approval was based and shall
11 not be entered on the plat. In lieu of the completion of any
12 improvements or utilities prior to the final approval of the plat,
13 the commission may accept an adequate bond with surety, satisfactory
14 to the commission, to secure for the municipality the actual
15 construction and installation of the improvements or utilities at a
16 time and according to specifications fixed by or in accordance with
17 the regulations of the commission, and further conditioned that the
18 developer will pay for all material and labor relating to the
19 construction of the improvements. The municipality may enforce said
20 bond by all appropriate legal and equitable remedies. Nothing in
21 this section shall be construed as granting to any municipality or
22 planning commission the power to direct any public utility to extend
23 its services to any particular area.

24

1 D. Upon adoption of the regulations governing the subdivision
2 of land as provided in subsection C of this section, no plat or deed
3 or other instrument concerning the subdivision of land within the
4 corporate limits of a municipality shall be filed with the county
5 clerk until it has been approved by the municipal planning
6 commission of that municipality in accordance with the officially
7 adopted regulations of subdivisions of that commission. If such
8 approval is needed, the approval shall be endorsed on the face of
9 the plat, or in the case of a deed or other instrument, in the form
10 of a special subdivision certificate. If the adopted regulations
11 exempt a certain subdivision of land from the approval requirement,
12 the municipal planning commission shall provide to the county clerk
13 an exemption statement to accompany the deed or instrument to be
14 filed.

15 E. A municipality which contains large areas of rural land not
16 served by water and sewer facilities by the municipality shall
17 authorize the use of private roadways in either platted or unplatted
18 areas and shall issue building permits to property owners whose
19 property is abutting upon the private roadways, without complying
20 with standards as provided for dedicated streets, subject to the
21 following conditions:

- 22 1. The private roadway easement shall be at least fifty (50)
23 feet in width; and

24

1 2. The property abutting upon the private roadway shall contain
2 not less than two (2) acres; provided, however, if the covenants of
3 the subdivision allow for Evapotranspiration Absorption Systems or
4 an Aerobic Wastewater Treatment System, the property abutting upon
5 the private roadway may contain not less than one (1) acre; and

6 3. The property shall be more than one-fourth (1/4) mile from
7 sewer and water facilities furnished by the municipality; and

8 4. The private roadway shall not be dedicated to the public but
9 reserved for future dedication and, until such future dedication,
10 shall be the private roadway of the owners of the abutting property;
11 and

12 5. The private roadway shall be maintained by the owners of the
13 property within the subdivision; and

14 6. The municipality shall have no responsibility for the
15 maintenance or repair of the private roadway; and

16 7. If the property is platted, there shall be emblemized on
17 the face of the plat, clearly conspicuous, a notice that the streets
18 and drives have not been dedicated to the public and that the
19 streets shall be maintained by the private property owners within
20 the subdivision. Said streets shall always be open to police, fire,
21 and other official vehicles of all state, federal, county, and
22 municipal agencies; and

23 8. Every deed shall clearly acknowledge that the roadway is
24 private and not maintained by the municipality; and

1 9. Prior to the sale of any parcel of land in the subdivision,
2 a conspicuous sign shall be posted at the entrance to the
3 subdivision: "Private roadway not maintained by _____ (the
4 municipality)". At any time after the municipality permits the use
5 of said private roadway, a petition of the owners of at least sixty
6 percent (60%) of the area of the land to improve and dedicate the
7 street shall bind all of the owners thereby to permanently improve
8 the street or roadway in compliance with the requirements of the
9 municipality; and

10 10. The planning commission may require the developer of such
11 property to reserve appropriate utility easements for water, sewer,
12 and any other utility installations as may be required for present
13 and future development.

14 F. Municipal platting decisions are quasi-judicial in nature.
15 The respective Planning Commission and City Council of a
16 municipality shall have reasonable discretion to determine the
17 compliance of preliminary and final plats with the municipality's
18 adopted subdivision regulations and all applicable codes and
19 ordinances. If the Council and Planning Commission determines the
20 proposed plat is in compliance with the adopted subdivision code,
21 and meets all applicable ordinances, and the Council and Planning
22 Commission accept any proposed dedications, if applicable, the plat
23 shall be approved.
24

1 G. Comprehensive plans may be utilized as a guide in the
2 decision making process, however determinations must be made in
3 light of applicable objective and relevant facts as to proposed
4 plats as well as utilizing processes, standards, and requirements
5 outlined in the municipal code. Compliance with comprehensive plans
6 shall not be a requirement for a plat approval.

7 H. The notice and hearing provisions in Sections 43-104 through
8 43-106 of this title, or otherwise as may be applicable, are
9 intended to provide members of the public with a right to be heard,
10 explain how they think their interests are affected, and to bring to
11 the attention of the governing body objective and relevant facts.
12 However, decisions on land use applications shall not be based
13 solely upon the presence, numbers, or magnitude of opposition or
14 protests in the absence of objective and relevant facts.

15 I. In the case of a preliminary or final plat denial, if
16 requested by the applicant at the meeting on the vote, each
17 dissenting governing body member shall identify on the record their
18 basis for the denial, including at a minimum all of the applicable
19 objective and relevant facts upon which the denial is based.

20 SECTION 3. This act shall become effective November 1, 2023.

21

22 59-1-8357 MJ 05/10/23

23

24